

PROVINCIA DI RAVENNA
Settore Lavori Pubblici
Via di Roma, 118
48121 Ravenna - ITALY

NOME INFRASTRUTTURA:
S.P. 253R San Vitale

CODICE IDENTIFICATIVO:
IT_a_rd0064001

COORDINATE TRATTO STRADALE:

Start: X=12,050843; Y=44,390055
End: X=12,132656; Y=44,416121

F.I.A. s.n.c.
Via L. Rossi, 33 - 41012 Carpi (MO)
ITALY



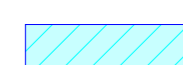





MAPPATURA ACUSTICA
ai sensi del D.Lgs. 194/2005

REGIONE:
EMILIA ROMAGNA

Scala 1:10000

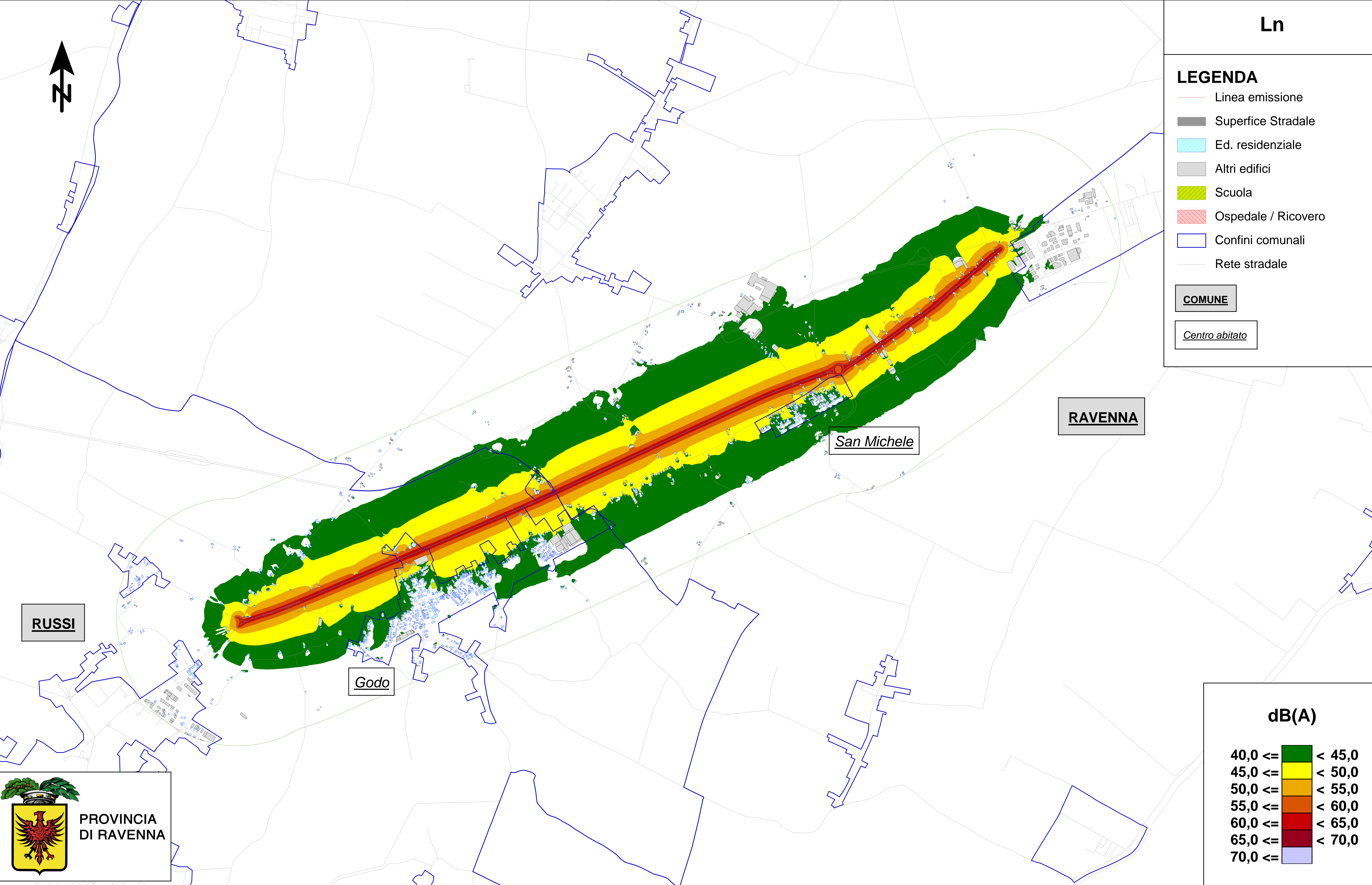

Ln

LEGENDA

-  Linea emissione
-  Superficie Stradale
-  Ed. residenziale
-  Altri edifici
-  Scuola
-  Ospedale / Ricovero
-  Confini comunali
-  Rete stradale

COMUNE

Centro abitato



RUSSI

Godo








San Michele

RAVENNA



PROVINCIA
DI RAVENNA

dB(A)

| | | |
|---------|---|--------|
| 40,0 <= |  | < 45,0 |
| 45,0 <= |  | < 50,0 |
| 50,0 <= |  | < 55,0 |
| 55,0 <= |  | < 60,0 |
| 60,0 <= |  | < 65,0 |
| 65,0 <= |  | < 70,0 |
| 70,0 <= |  | |